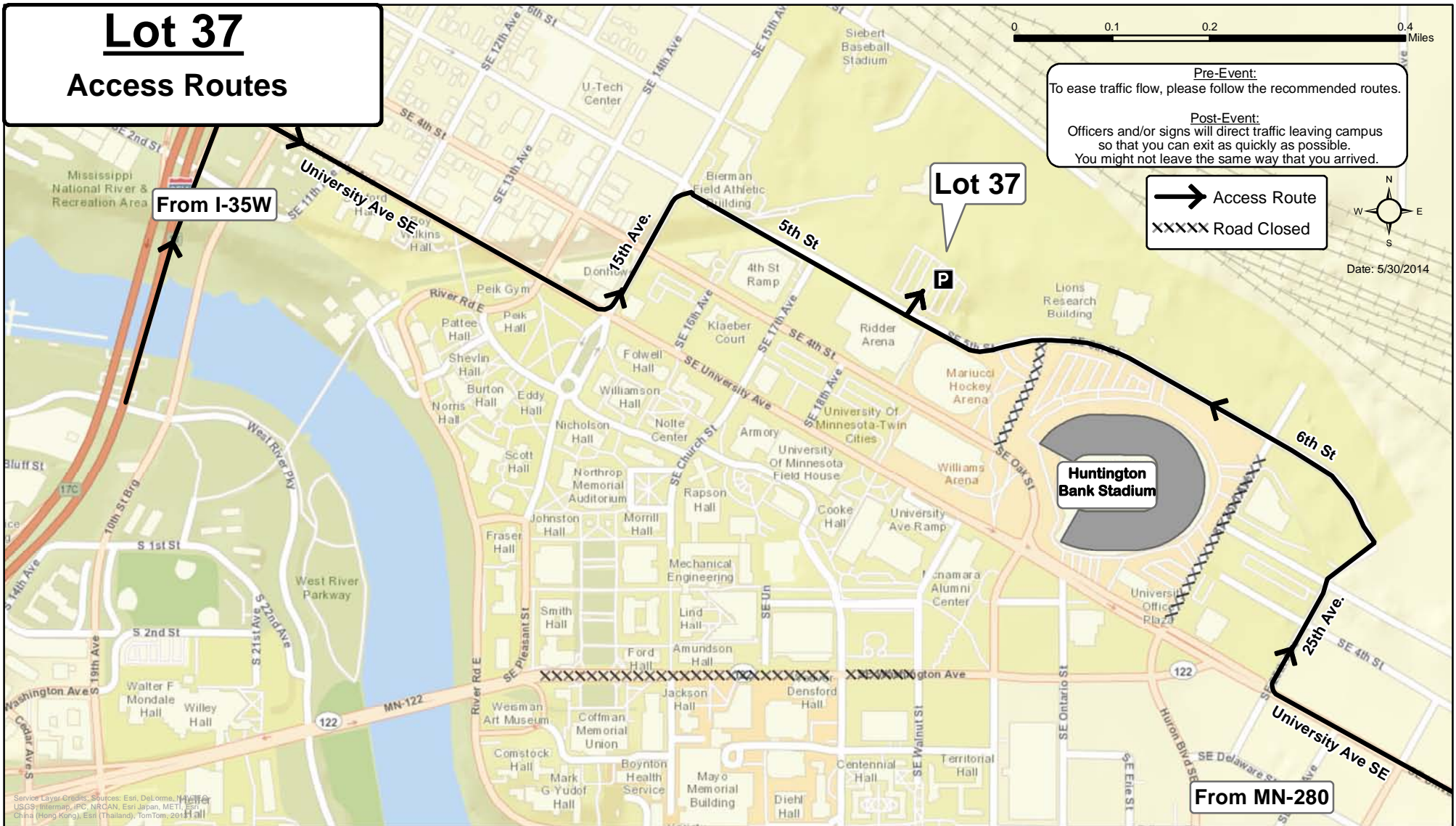


Lot 37

Access Routes



From I-35W Southbound

1. Exit at University Ave. (Exit 18)
2. Left at University Ave.
3. Left at 15th Ave.
4. Right at 5th St.
5. Left into Lot 37.

From I-35W Northbound

1. Exit at University Ave. (Exit 18)
2. Right at University Ave.
3. Left at 15th Ave.
4. Right at 5th St.
5. Left into Lot 37.


From MN-280 Southbound

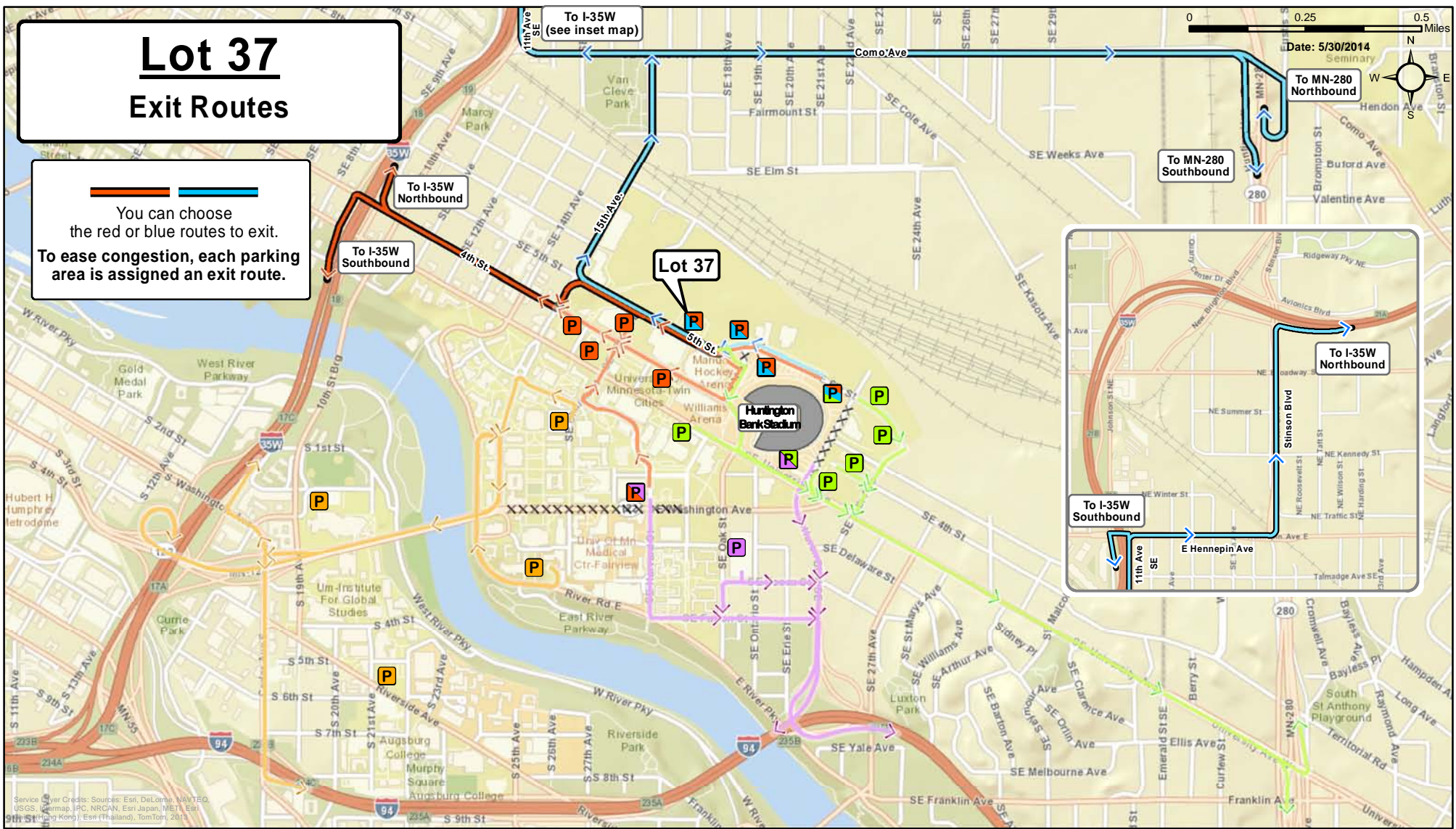
1. Exit at University Ave.
2. Right at University Ave.
3. Right at 25th Ave.
4. Left at 6th St., continue on 5th St.
5. Right into Lot 37.

From MN-280 Northbound

1. Exit at University Ave.
2. Left at University Ave.
3. Right at 25th Ave.
4. Left at 6th St., continue on 5th St.
5. Right into Lot 37.

Lot 37 Exit Routes

 You can choose the red or blue routes to exit. To ease congestion, each parking area is assigned an exit route.



- To I-35W Via Red Route
1. Right onto 5th St.
 2. From left lane, turn left onto 15th Ave.
 3. Right onto 4th St.
 4. Left onto I-35W South, or right onto I-35W North

- To MN-280 Southbound
1. Turn right onto 5th St.
 2. Turn right onto 15th Ave.
 3. Turn right onto Como Ave.
 4. Follow signs to MN-280 South

- To I-35W Via Blue Route
1. Right onto 5th St.
 2. From right lane, turn right onto 15th Ave.
 3. Left on Como Ave.
 4. Right onto 11th Ave.
- To I-35W North:
 5b. Right onto Hennepin Ave.
 6b. Left onto Stinson Blvd.
 7b. Right onto the onramp
- To I-35W South:
 5a. Left onto Hennepin Ave.
 6a. Left onto the onramp

- To MN-280 Northbound
1. Turn right onto 5th St.
 2. Turn right onto 15th Ave.
 3. Turn right onto Como Ave.
 4. Follow signs to MN-280 North

Service User Credits: Sources: Esri, DeLorme, NAVTEQ, USGS, Imagery, IPC, NRCAN, Esri Japan, METI, Esri (China), Swire Hong Kong, Esri (Thailand), TomTom, 2013